

STATUS


WORKSHOP METHODOLOGY

Programme and roadmap for the **STATUS** local workshops for the definition of the Strategic Agendas

WORKSHOP 1 - Territorial Governance and urban issues

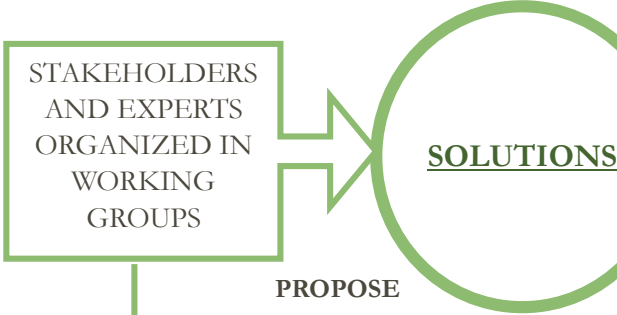


	TIME	SUGGESTED PROGRAMME	OUTCOME AND COMMENTS
1st DAY	Max. 20 Minutes	Welcome by the host institution	<ul style="list-style-type: none"> Official start of the workshop days
	Max. 45 Minutes	Introduction of the STATUS Objectives to local invited stakeholders, steering the participatory planning process leading to the setup of the Strategic Agendas	<ul style="list-style-type: none"> The local stakeholders have been identified within the 3.1 Report. The group has a variable geometry: try to involve the right persons capable to face the planning issue to solve. Operate a critical selection of available actors
	Max. 15 Minutes	Presentation of the Workshop Objectives	<ul style="list-style-type: none"> The 1st Workshop should put on the ground, together with the Local Group, all the U/T problems
	Max. 5 Minutes	Presentation of the Workshop Agenda for the three days	<ul style="list-style-type: none"> Overview of the workshop's schedule and outputs
	Max. 90 Minutes	Ice Breaking : Invited actors present their interest in being involved in the STATUS participatory planning process	<ul style="list-style-type: none"> Invited stakeholders get to know each other Time available for each stakeholder depends on the number of participants
<i>Break</i>			
Max. 90 Minutes	WORK GROUP 1: ENVIRONMENT	<p><u>Identification of environmental problems:</u></p> <ul style="list-style-type: none"> water, waste, noise, soil, urban/rurban green networks and hubs; agricultural, protected and transformation areas; threats to the rural landscape and environment; urban sprawl: localization of new residential and productive settlements other important environment topics 	<p>A working group will be created for every conceptual axis structuring the Strategic Agenda:</p> <ul style="list-style-type: none"> Environment Mobility and Accessibility Business Environment Governance Public Space and Urban Regeneration Networks for local empowerment
Max. 45 Minutes	Drafting conclusions of the first working day		

	TIME	SUGGESTED PROGRAMME	OUTCOME AND COMMENTS
2nd DAY	Max. 15 Minutes	Resuming conclusions of the previous day and introducing the daily schedule	<ul style="list-style-type: none"> • Reiteration of the findings from the 1st workgroup, preparation of the day's other WG
	Max. 90 Minutes	<p>WG 2: MOBILITY & ACCESIBILITY</p> <p>Identifying mobility and accessibility problems:</p> <ul style="list-style-type: none"> • streets, railways (underground, trams, etc), sidewalks, squares and public buildings, parking lots, • <i>piano dei tempi</i> (when happened what?), car sharing, integrating different transport systems, intermodal hubs, environmentally friendly means of transportation, traffic management systems • facilitating the use of low impact transport means (polluting means paying more – system of local taxation), rationalization of existing parking places, and more. 	
	Break		
	Max. 90 Minutes	<p>WG 3: BUSINESS ENVIRONMT.</p> <p>Identifying business environment problems:</p> <ul style="list-style-type: none"> • towards an economy of knowledge: cultural, social, promotion of PPP for each specific development initiative, network enterprises in the area (district economies/clusters), • structural, human and territorial capital, economy of events, education and training, supporting (facilitating activities of) innovative enterprises, increase the value of previous (industrial) knowledge, and more. 	
Break			
Max. 90 Minutes	<p>WG 4: GOVN. AND ACTORS</p> <p>Identifying governance and stakeholders:</p> <ul style="list-style-type: none"> • Governance and stakeholders: ways to integrate sectoral policies and institutional administrative layers, making a PPP, coordinating enterprise/institutions, universities-research centers, • Internal governance of involved cities: urban task force managing agenda and urban center, and more... 		
45 Min.	Drafting conclusions of the second working day		


	TIME	SUGGESTED PROGRAMME	OUTCOME AND COMMENTS	
3rd DAY	Max. 15 Minutes	Resuming conclusions of the previous days and introducing the daily schedule	<ul style="list-style-type: none"> Reiteration of the findings from the 4 previous workgroups, preparation of the day's other WG 	
	Max. 90 Minutes	<div style="border: 1px solid black; padding: 5px;"> <div style="background-color: #FFD700; padding: 2px; text-align: center; font-weight: bold;">WG 5: PUBLIC SPACE & URBAN AREAS</div> <p><u>Identifying public spaces and urban regeneration / renewal / requalification areas</u></p> <ul style="list-style-type: none"> Developing and modernizing public infrastructures/services, cultural heritage (historical center, diffused heritage), brownfields (industrial archeology) and abandoned areas, delimitating critical areas to regenerate, neighborhoods with socio-economic problems, Defining a strategy for the use and role of public space (schools, cinemas, theatres, squares), launching new and innovative economies at neighborhood scale, social and cultural inclusion, etc. </div>	<p>A working group will be created for every conceptual axis structuring the Strategic Agenda:</p> <ul style="list-style-type: none"> Environment Mobility and Accessibility Business Environment Governance <u>Public Space and Urban Regeneration</u> <u>Networks for local empowerment</u> 	
	<i>Break</i>			
	Max. 90 Minutes	<div style="border: 1px solid red; padding: 5px;"> <div style="background-color: #FF0000; color: white; padding: 2px; text-align: center; font-weight: bold;">WG 6: LOCAL EMPOWERMENT NETWORKS</div> <p><u>Identifying cultural, social and economic networks for local empowerment and project sustainability:</u></p> <ul style="list-style-type: none"> Strategy for social inclusion, housing issues, minorities issues Promotion of intercultural dialogue, cultural events, tourism; Spatial segregation issues and more </div>	<p>WORK GROUPS</p> 	
	<i>Break</i>			
	Max.45 Minutes	Expert roundtable on emerged set of problems to face within (and with) the Agendas	<ul style="list-style-type: none"> The participating experts overview the problems raised during the working group and assess them 	
Max. 45 Minutes	Drafting conclusions for all the three working days	<ul style="list-style-type: none"> Overview of the knowledge and perspective gained while working in the stakeholder groups 		
Max. 30 Min.	Preparing / Introducing the 2nd Workshop Activities			

WORKSHOP 2 - Problem solving and prioritization

	TIME	SUGGESTED PROGRAMME	OUTCOME AND COMMENTS
1st DAY	Max. 20 Minutes	Welcome by the host institution	<ul style="list-style-type: none"> Official start of the 2nd workshop days
	Max. 15 Minutes	Presentation of the Workshop Objectives	<ul style="list-style-type: none"> The 2st Workshop should provide prioritized solutions for the problems identified in the 1st one
	Max. 15 Minutes	Presentation of the Workshop Agenda for the three days	<ul style="list-style-type: none"> Overview of the workshop's schedule and outputs
	Max. 5-10 Minutes	Introducing new stakeholders	<ul style="list-style-type: none"> New stakeholders are included in the working groups, based on the priorities identified beforehand
	Max. 15 Minutes	Resuming the conclusions of previous workshops Presenting draft reports linked to the first round of WS	<ul style="list-style-type: none"> Presenting conceptual axis workgroup outcomes and the Survey on Territorial Governance
<i>Break</i>			
	Max. 90 Minutes	<p><u>The workgroup on Environment and landscape:</u></p> <p>a) proposes/presents a number of solutions for the problems identified in the first workshop;</p> <p>b) explains how the projects interact with other conceptual axis of the agenda (integration and synergy of projects);</p> <p>c) provides a prioritization of the projects;</p> <p>d) explains mechanism to finance them,</p> <p>e) assesses eventual conflicts generated by proposed choices,</p> <p>f) locates the projects on available cartography (with marked area)</p> <p>g) presents (if available) technical/feasibility studies/drafts</p>	<p>A working group will be created for every conceptual axis structuring the Strategic Agenda:</p> <ul style="list-style-type: none"> Environment Mobility and Accessibility Business Environment Governance Public Space and Urban Regeneration Networks for local empowerment
	Max. 45 Minutes	Drafting conclusions of the first working day	

	TIME	SUGGESTED PROGRAMME	OUTCOME AND COMMENTS
2nd DAY	Max. 15 Minutes	Resuming conclusions of the previous day and introducing the daily schedule	<ul style="list-style-type: none"> • Reiteration of the proposals from the 1st workgroup, preparation of the day's other WG
	Max. 90 Minutes	<div style="border: 1px solid black; padding: 5px;"> <p>WG2: MOBILITY & ACCESSIBILITY</p> <p>The workgroup on mobility and accessibility: a) proposes/presents a number of solutions for the problems identified in the first workshop; b) explains how the projects interact with other conceptual axis of the agenda (integration and synergy of projects); c) provides a prioritization of the projects; d) explains mechanism to finance them, e) assesses eventual conflicts generated by proposed choices, f) locates the projects on available cartography (with marked intervention area) g) presents (if already available) technical/feasibility studies and drafts.</p> </div>	
<i>Break</i>			
	Max. 90 Minutes	<div style="border: 1px solid black; padding: 5px;"> <p>WG3: BUSINESS ENVIRONMT.</p> <p>The workgroup on business environment: a) proposes/presents a number of solutions for the problems identified in the first workshop; b) explains how the projects interact with other conceptual axis of the agenda; c) provides a prioritization of the projects; d) explains mechanism to finance them, e) assesses eventual conflicts generated by proposed choices, f) locates the projects on available cartography (with marked intervention area) g) presents (if already available) technical/feasibility studies and drafts.</p> </div>	
<i>Break</i>			
	Max. 90 Minutes	<div style="border: 1px solid black; padding: 5px;"> <p>WG4: ACTORS & GOVERNANCE</p> <p>The workgroup on governance and stakeholders: a) proposes/presents a number of solutions for the problems identified in the first workshop; b) explains how the projects interact with other conceptual axis of the agenda; c) provides a prioritization of the projects; d) explains mechanism to finance them, e) assesses eventual conflicts generated by proposed choices, f) locates the projects on available cartography (with marked intervention area) g) presents (if already available) technical/feasibility studies and drafts.</p> </div>	
	45 Min.	Drafting conclusions of the second working day	

3rd DAY

TIME	SUGGESTED PROGRAMME	OUTCOME AND COMMENTS
Max. 15 Minutes	Resuming conclusions of the previous days and introducing the daily schedule	<ul style="list-style-type: none"> Reiteration of the findings from the 4 previous workgroups, preparation of the day's other WG
Max. 90 Minutes	<p>WG 5: PUBLIC SPACE & URBAN AREAS</p> <p><u>The workgroup on Public Space and Urban Areas:</u> a) proposes/presents a number of solutions for the problems identified in the first workshop; b) explains how the projects interact with other conceptual axis of the agenda; c) provides a prioritization of the projects; d) explains mechanism to finance them, e) assesses eventual conflicts generated by proposed choices, f) locates the projects on available cartography (with marked intervention area) g) presents (if already available) technical/feasibility studies and drafts.</p>	<p>Every conceptual axis working group will critically assess solutions for the problems identified on:</p> <ul style="list-style-type: none"> <u>Environment</u> <u>Mobility and Accessibility</u> <u>Business Environment</u> <u>Governance</u> <u>Public Space and Urban Regeneration</u> <u>Networks for local empowerment</u>
<i>Break</i>		
Max. 90 Minutes	<p>WG 6: LOCAL EMPOWERMENT NETWORKS</p> <p><u>The workgroup on cultural, social and economic networks for local empowerment and sustainability:</u> a) proposes/presents a number of solutions for the problems identified in the first workshop; b) explains how the projects interact with other conceptual axis of the agenda; c) provides a prioritization of the projects; d) explains mechanism to finance them, e) assesses eventual conflicts generated by proposed choices, f) locates the projects on available cartography (with marked intervention area) g) presents (if already available) technical/feasibility studies and drafts.</p>	<p>Experts and facilitators will have the task of negotiating between the sectoral priorities and solving eventual conflicts of interest, while pursuing an integrated Urban/Territorial Area-based Approach</p> <div style="text-align: center;"> <p>6 WORK GROUPS</p>  <p>INTEGRATION & NEGOTIATION by experts</p> </div>
<i>Break</i>		
Max.45 Minutes	Expert roundtable on the workgroup proposals, integration, interactions and arisen conflicts between them	<ul style="list-style-type: none"> Putting together the outputs of the 2nd workshop
Max. 45 Minutes	Drafting conclusions for all the three working days	<ul style="list-style-type: none"> Overview of the key findings on conceptual axes that will shape the Design Workshop
Max. 30 Min.	Preparing / Introducing the Design Workshop Activities	

WORKSHOP 3 – DESIGNING THE STRATEGIC AGENDA

	TIME	SUGGESTED PROGRAMME	OUTCOME AND COMMENTS
1st DAY	Max. 20 Minutes	Welcome by the host institution	<ul style="list-style-type: none"> • Official start of the 3rd and last workshop
	Max. 45 Minutes	Presentation of the Workshop Objectives	<ul style="list-style-type: none"> • In final workshop, the Agenda is going to be finalized through the realization of a strategic plan (Textual report and Poster Plan) illustrating major urban/periurban/territorial conceptual developments
	Max. 15 Minutes	Presentation of the Workshop Agenda for the three days	<ul style="list-style-type: none"> • Overview of the workshop's schedule and outputs
	Max. 5-10 Minutes	Introducing new stakeholders	<ul style="list-style-type: none"> • New stakeholders are included in the working groups, based on the priorities identified beforehand
	Max. 30 Minutes	Resuming the conclusions of previous workshops Presenting draft reports linked to the first round of WS	<ul style="list-style-type: none"> • Presenting conceptual axis workgroup outcomes and the Survey on Territorial Governance
<i>Break</i>			
		OPEN WORKSHOP WITH STAKEHOLDERS, DESIGNERS, TECHNICIANS, ARCHITECTS, TOWN PLANNERS	
	Rest of the workday	<ul style="list-style-type: none"> • Starting the work on the actual Strategic Urban / territorial Agenda • Unifying the achievements of Workshop 1 and Workshop 2, already fixed in previous due projects and reports. Putting them on a proper town planning representation • Drafting a poster plan for the Agenda • Gathering all elements to design a final document for the Strategic Agenda 	

	TIME	SUGGESTED PROGRAMME	OUTCOME AND COMMENTS
2nd DAY	All Workday	OPEN WORKSHOP WITH STAKEHOLDERS, DESIGNERS, TECHNICIANS, ARCHITECTS, TOWN PLANNERS	
	First part of the workday	<ul style="list-style-type: none"> Starting the work on the actual Strategic Urban / territorial Agenda Unifying the achievements of Workshop 1 and Workshop 2, already fixed in previous due projects and reports. Putting them on a proper town planning representation Drafting a poster plan for the Agenda Gathering all elements to design a final document for the Strategic Agenda 	
3rd DAY	<i>Break</i>		
	Max. 90 Minutes	POWERPOINT AND DRAFT MAPS EXHIBITON <ul style="list-style-type: none"> Presentation of a final Agenda Draft to hosting institution and stakeholders 	<ul style="list-style-type: none"> The final presentation of the Design Workshop outputs concludes the series of three local stakeholder workshops.